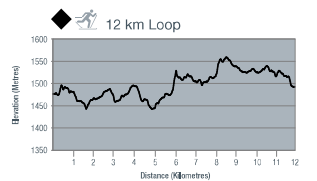
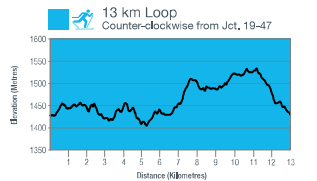
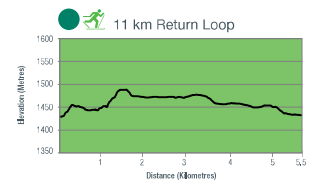
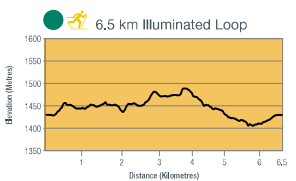
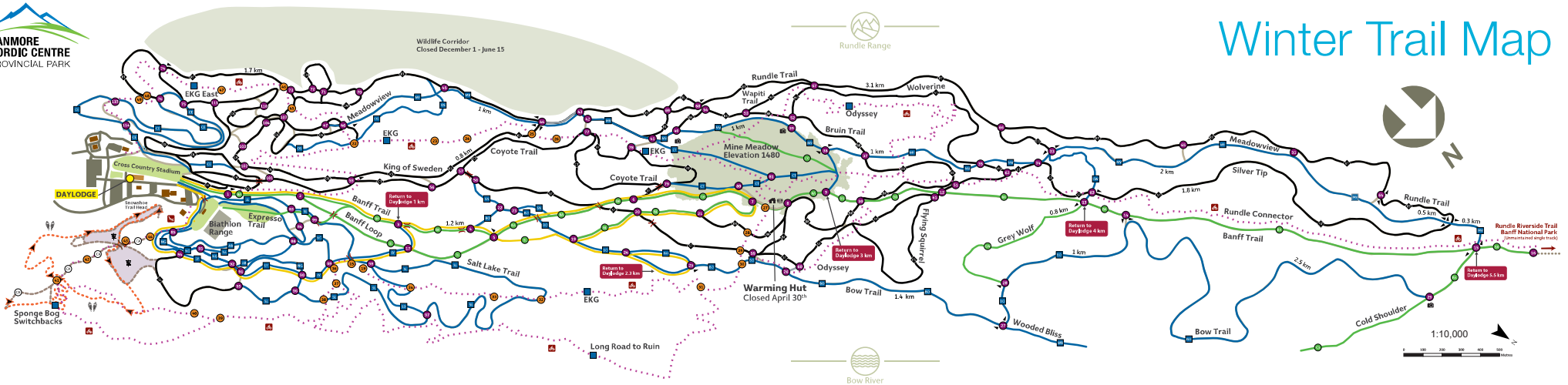


Winter Trail Map



- Easy Trails**
 - BA - Baniff
 - BL - Baniff Loop
 - CC - Coal Cut
 - CS - Cold Shoulder
 - GW - Grey Wolf
 - CA - Canmore
- More Difficult Trails**
 - AB - Albertville
 - BO - Bow
 - CE - Centennial
 - CT - Coyote
 - GW - Grey Wolf
 - LL - Lillehammer Loop
 - LY - Lynx
 - MV - Meadowview
 - NG - Nagano
 - OS - Osprey
 - SA - Sarajevo
 - SL - Salt Lake
 - SS - Salt Lake 3.5 Cut-off
 - SN - Snowshoe Hare
 - WB - Wooded Bliss
- Very Difficult Trails**
 - BR - Brain
 - BC - Bruin Cub
 - CM - Chipmunk
 - CG - Cougar
 - CT - Coyote
 - FF - Freddie's Flip
 - FS - Flying Squirrel
 - KS - King of Sweden
 - OL - Olympic
 - RL - Roller Coaster
 - RT - Rundle
 - SL - Salt Lake
 - ST - Silvertip
 - WP - Wapiti Trail
 - WO - Wolverine
- Ungroomed Trails**
 - CA - Canmore
- Junction Numbers**
 - Winter
 - Summer
- Map Symbols**
 - Lit Loop
 - Fat Bike Trail
 - Fat Bike
 - Dayledge
 - Snowshoe Trail
 - Toboggan Hill
 - Bridge
 - Viewpoint
 - Disc Golf Course
 - Warming Hut
 - Toilets
 - Kilometre Markings